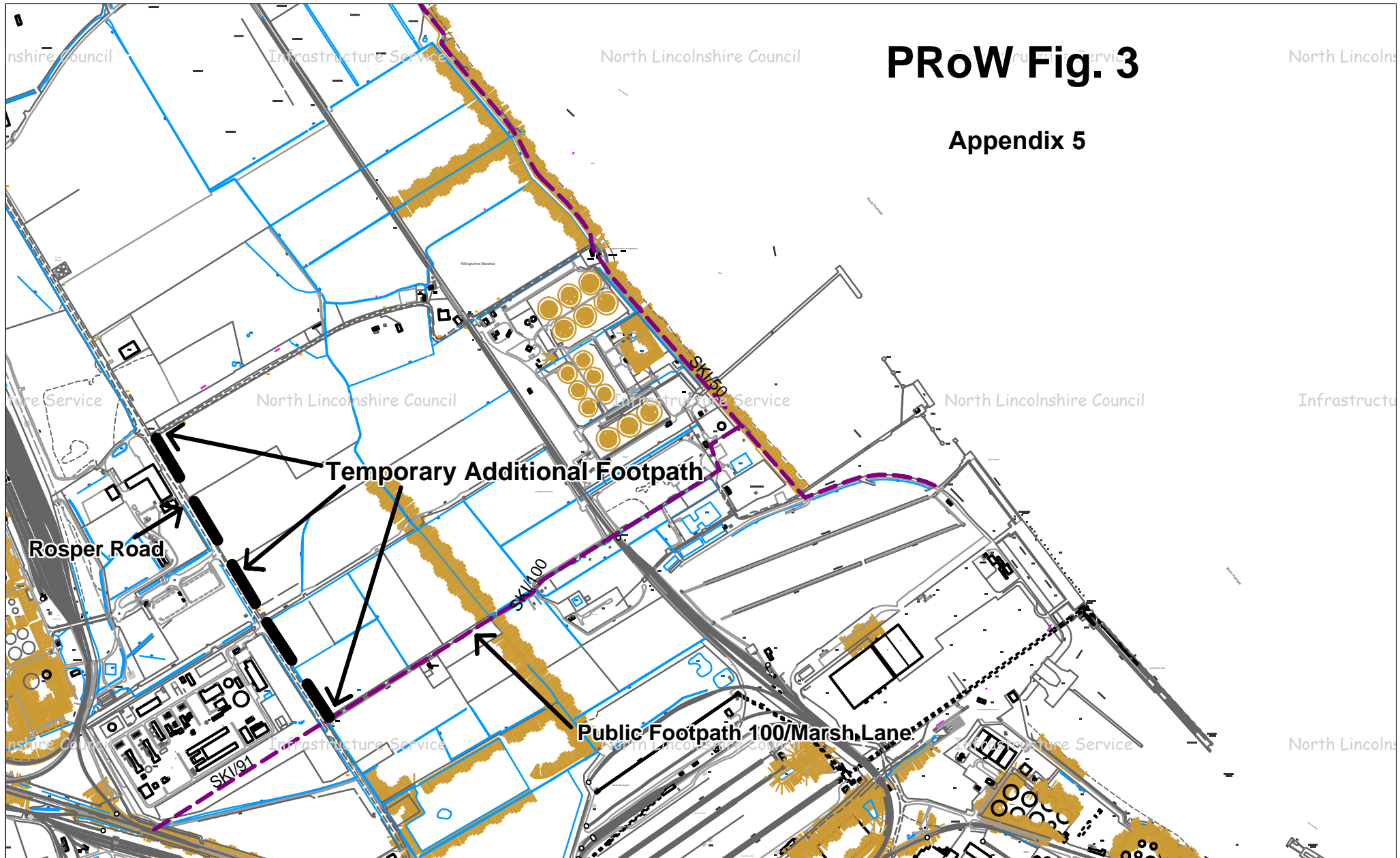




PRoW Fig. 3

Appendix 5



 Based upon the Ordnance Survey mapping with the permission of Ordnance Survey on behalf of the Controller of Her Majesty's Stationery Office.
© Crown Copyright.
Unauthorised reproduction infringes Crown Copyright and may lead to prosecution or civil proceedings.
NORTH LINCOLNSHIRE COUNCIL 0100023560 2011

Drawing Title: PRoW Fig. 3	
Drawn by: CTW	Date: 15/05/2012
Scale: NOT TO SCALE	OS Grid Ref: TA18071795



Infrastructure Service
Director,
Peter Williams BSc, DMS, CEng, MEI, MCMI, AMIMechE

The Ordnance Survey map data included within this publication is provided by North Lincolnshire Council under license from Ordnance Survey in order to fulfil its public function to act as a highways and planning authority. Persons viewing this mapping should contact Ordnance Survey copyright for advice where they wish to license Ordnance Survey map data for their own use.