








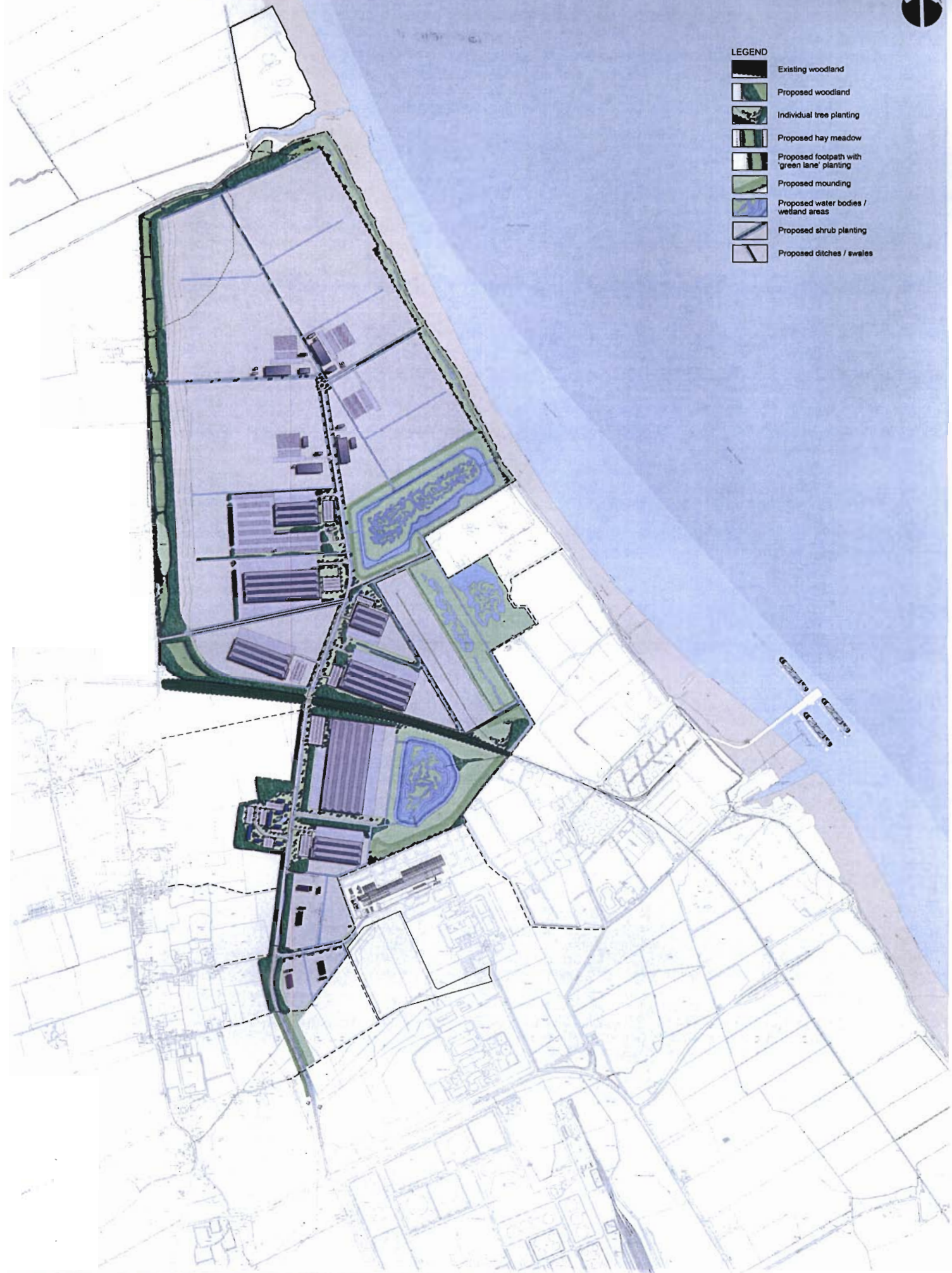


APPENDIX 3



- LEGEND**
-  Existing woodland
 -  Proposed woodland
 -  Individual tree planting
 -  Proposed hay meadow
 -  Proposed footpath with 'green lane' planting
 -  Proposed mounding
 -  Proposed water bodies / wetland areas
 -  Proposed shrub planting
 -  Proposed ditches / swales



1.1	Site Plan	1:1000
1.2	Site Plan	1:1000
1.3	Site Plan	1:1000
1.4	Site Plan	1:1000
1.5	Site Plan	1:1000
1.6	Site Plan	1:1000
1.7	Site Plan	1:1000
1.8	Site Plan	1:1000
1.9	Site Plan	1:1000
1.10	Site Plan	1:1000


Client: [Name]
Project: [Name]
Site: [Name]
Scale: 1:1000
Date: [Date]
Author: [Name]
Check: [Name]
Drawn: [Name]